

Travel Information HP Graphic Arts Training Center

Address:

HP Graphic Arts Training Center Hewlett-Packard Barcelona Sant Cugat Camí Can Graells, 1-21
08174 Sant Cugat del Vallés Barcelona - Spain
Tel.: +34.93.582.13.00



The Training Centre is located in Sant Cugat del Vallés, a small town 25 km from Barcelona town center.

Each participant is responsible for his/her own travel arrangements. However, on Friday, the last day of the course, a free shuttle bus will be provided to bring you to the Airport, to both Terminal 1 and Terminal 2. You will be asked at the beginning of the course if you wish to use this service. The shuttle bus will depart from the Training Center at **3:00pm**. Please note that the scheduled time of departure may change due to external circumstances (i.e. Bank Holiday, traffic jam).

IMPORTANT NOTE

Safety shoes/boots must be used on these HP Scitex Industrial Printer courses:

- FB500, FB700, FB7500/FB7600, LX600, LX800, XP2300, XP2700, XP5100, XP5300, FB6100, TJ8600 and TJ8350.

Recommended Hotels

HP Graphic Arts training center has established a preferred rate with:

Hotel Holiday Inn Express Barcelona - Sant Cugat ***

Parc Empresarial A7
Camí Can fatjó dels Aurons, s/n
08174 Sant Cugat del Vallés
Tel: +34 93 5612500
Fax: +34 93 5612501

Web: <http://www.hiexpress.com/hotels/us/en/barcelona/bcncs/hoteldetail>

Email for reservations: express.santcugat@continentalhotels.eu

HP Graphic Arts Training Centre has a special rate of **79 euros** (tax included), breakfast continental buffet and wi-fi included. Besides, staying at the Hotel Holiday Inn Express, you will benefit from a free shuttle bus only on Mondays and Fridays that will take you to the HP Training Center leaving the hotel at 8:45am. Because of this advantage we highly recommend you to stay at the Holiday Inn.

In order to benefit from the HP rate and shuttle bus, please use the Email express.santcugat@continentalhotels.eu indicating that you are an HP Training Center customer.

This price is guaranteed for all seasons and events. The hotel is at 2,5 km from the Training Center; if you need a taxi to go and come back we recommend to ask for it at the reception desk the day before.

Other hotels around:

Hotel Sant Cugat H&R****

<http://www.hotel-santcugat.com/en/>

Hotel Qgat****

<http://www.qgathotel.com/>

Eurostars Parc Valles**** (6km distance to the training centre, 10min by taxi)

<http://www.eurostarshotels.co.uk/>

Getting to Barcelona / the HP Training Center

By PLANE:

Low cost carriers operating to Barcelona International Airport (also known as “El Prat”) are: Jet2, Vueling, easyJet, Blue Air, Sterling Airlines and from Girona Airport Ryanair. There are two terminals, 1 and 2. There is a free shuttle bus from Terminal 1 to Terminal 2. The airport is about 20 km away from the city center of Barcelona.

Barcelona-El Prat Airport:

<http://www.aena-aeropuertos.es/csee/Satellite/Aeropuerto-Barcelona/en/Home.html>

Girona Airport:

From Girona airport there are regular buses to Barcelona Estación del Norte. Alternatively you can take a bus to the Girona station and afterwards the direct train to Barcelona. <http://www.aena-aeropuertos.es/csee/Satellite/Aeropuerto-Girona-Costa-Brava/en/Home.html>

Transfer to / from the airport:

By train to Barcelona centre:

Every 30 minutes a RENFE suburban train is leaving to Barcelona centre. It will stop at Sants (20 minutes), Passeig de Gràcia (25 minutes) and Estació de França (30 minutes). Please note: The train departs ONLY from the Terminal 2. If you arrive at the Terminal 1, you should use the free shuttle bus to get to the Terminal 2.

By bus to Barcelona centre:

Alternatively, the Aerobús A1 line stops between Terminal 1 and Terminal 2 and travels along Gran Via to Plaça Catalunya. Buses depart every 6-9 minutes, the published journey time is 35 minutes (although it can take considerably longer during rush hour).

By taxi to the training center:

From/to the airport, taxi rates are approx. 50 Euro each trip.

By public transport to the training center:

Please note: There is no direct connection to the Training Center. You have to go to Barcelona center first (please see below for more details).

By car to HP training Centre:

Keep following the AP-2/AP-7 signs (not the Barcelona downtown exit). After about 20 km, take the exit for Girona/France. Once on the AP-7, in about 4 km take the right ramp to the AP-7 lateral to highway (parallel road, or B30), which runs parallel to the AP-7. Stay on the parallel road for about 2 km. Just after the intersection with the “tunnels of Vallvidrera” highway, you will see the HP building on the left. (next to the Deutsche Bank). Follow the exit ramp marked “Can Graells”. The ramp takes you to a first rotary where you go left (270 degrees) on the bridge over the highway. After the bridge you encounter a second rotary, where you take the 2nd road (180 degrees) towards HP. The first gate to your left is the entrance to the HP site.

By TRAIN :

The two main train stations are:

- Barcelona-Sants (south west of the centre)
- Barcelona-Estación de Francia, Avinguda Marquès de l'Argentera (on the edge of the old town next to the seafrent district Barceloneta)

For route information and time schedule check: <http://www.renfe.com/EN/viajeros/index.html>

By BUS:

All national and international bus connections can be checked online: http://www.barcelonanord.com/default_eng.asp

Transfer to / from Barcelona Center:

By taxi to the training centre:

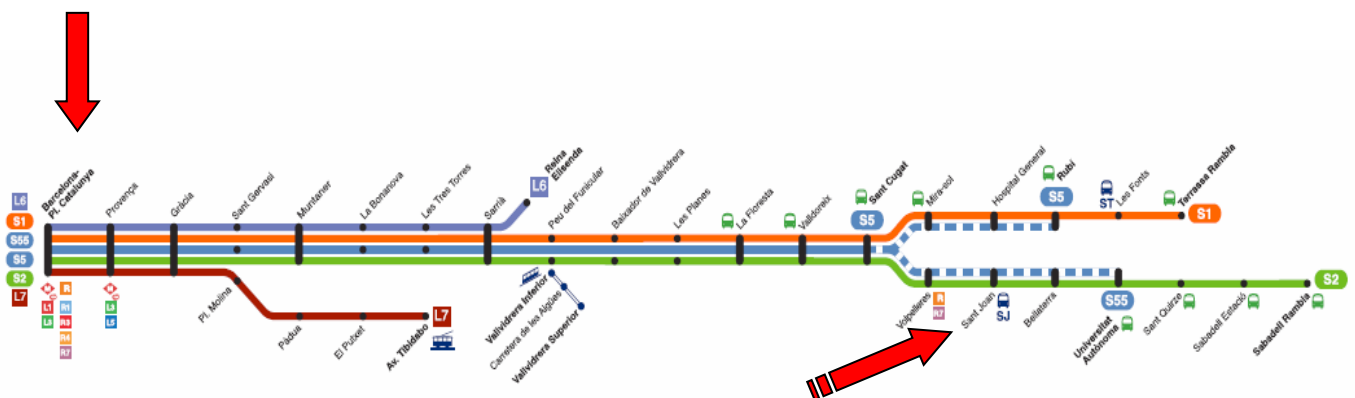
From Barcelona town centre to Graphic Arts Training Center in Sant Cugat a taxi costs approx. 45 Euro each trip.

By train to the training centre:

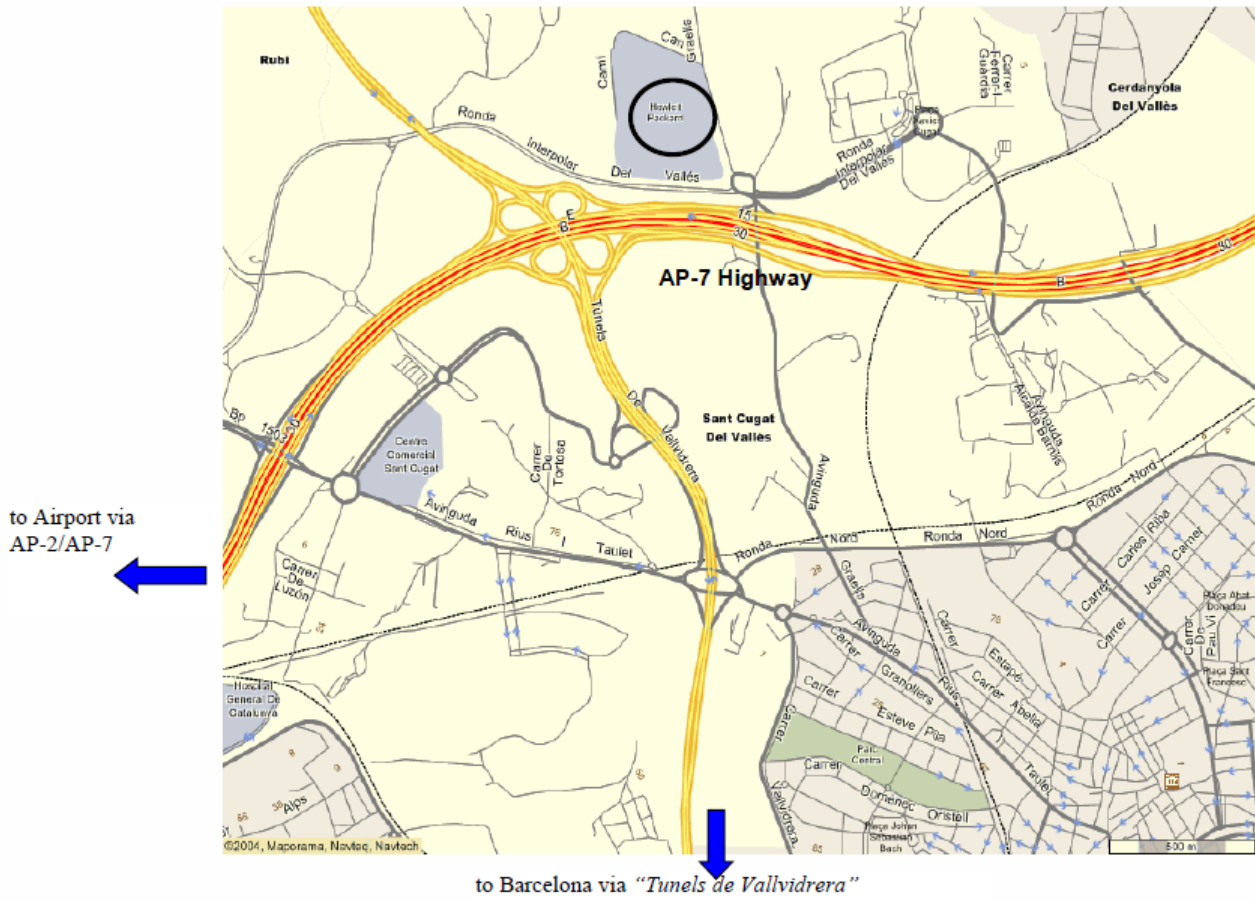
Take the FGC (Ferrocarrils de la Generalitat de Catalunya) from downtown (Plaça Catalunya). Take the train S2 (direction Sabadell) or S55 (direction Universidad Autonoma), and get off at the "Sant Joan" station (two stops after "Sant Cugat" station). Outside the station in Sant Joan you will find free shuttle bus that runs every 10 minutes and stops right in front of the HP site.

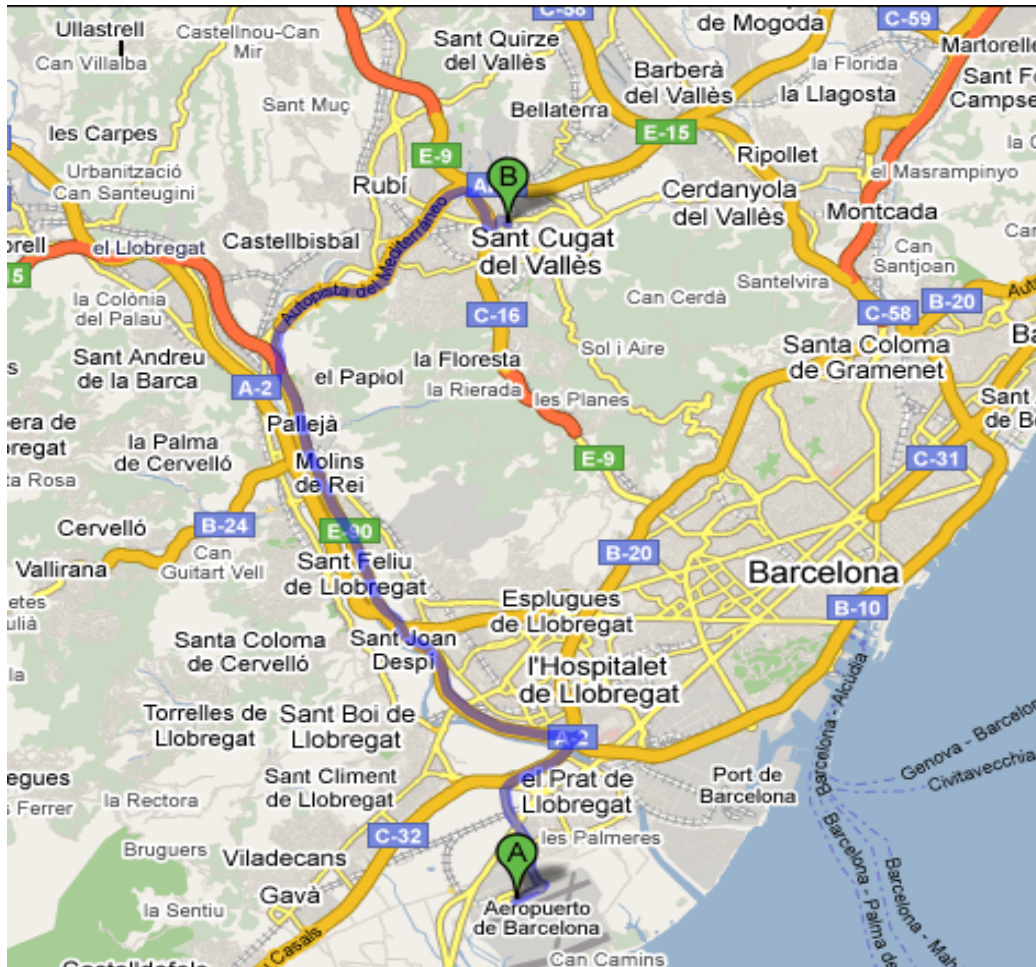
Information about the FGC is at <http://www.fgc.net/eng/index.asp>

Download this train map at: http://www.fgc.cat/downloads/linia/linia_valles.pdf



By car to the training center:





GPS coordinates are:
North 41,49130° or 41° 29' 28"
East 2,06415° or 2° 3' 50"

For additional travel information please visit the website www.viamichelin.com or <http://maps.google.com/>.